

# QUICKEST ROUTE FROM FOSSEWAY LANE CULVERT TO TAMWORTH ROAD TUNNEL - SOUTHERN END



This itinerary was produced on Thursday the 7th of January, 2016 by CanalPlanAC: the on-line waterways route planner.

## **Totals**

Total distance is 2.19 miles and 9 locks. There are at least 3 tunnels (including Birmingham Road Tunnel and Railway Tunnel).

*This is made up of 2.19 miles of narrow canals; 9 narrow locks.*


This will take 1 hour and 5 minutes. For initial calculation purposes (before adjusting for such things as overnight stops) this is taken as 1 day of 1 hour and 5 minutes.




















# FIRST FULL DAY OF TRIP

You will be travelling from Fosseway Lane Culvert on the Birmingham Canal Navigations (Lichfield Canal (Under Restoration)) to Tamworth Road Tunnel - Southern End on the Birmingham Canal Navigations (Lichfield Canal (Under Restoration)), which is 2.19 miles and 9 locks

*the Birmingham Canal Navigations (Lichfield Canal (Under Restoration))*



	Ogley 3rd. Flight Lock 18 This is the most westerly point on your route.	0.10 miles, 0 locks (2 minutes)	daily total 0.10 miles, 0 locks (2 minutes)
	Railway Winding Hole	0.41 miles, 1 lock (12 minutes)	daily total 0.51 miles, 1 locks (14 minutes)
	Claypit Lane Culvert Also known as Fosseway	0.24 miles, 0 locks (7 minutes)	daily total 0.75 miles, 1 locks (21 minutes)
	Lock 19 New Lock (approx)	0.08 miles, 0 locks (2 minutes)	daily total 0.83 miles, 1 locks (23 minutes)
	Lock 20 New Lock (approx)	0.05 miles, 1 lock (1 minute)	daily total 0.88 miles, 2 locks (24 minutes)
	Lock 21 New Lock (approx)	0.07 miles, 1 lock (1 minute)	daily total 0.95 miles, 3 locks (25 minutes)
	Birmingham Road Tunnel - Western End	0.03 miles, 1 lock (< 1 minute)	daily total 0.98 miles, 4 locks (25 minutes)
	Birmingham Road Tunnel - Eastern End	0.02 miles, 0 locks (< 1 minute)	daily total 1 mile, 4 locks (25 minutes)
	Railway Tunnel - Western End	0.02 miles, 0 locks (< 1 minute)	daily total 1.02 miles, 4 locks (25 minutes)
	Railway Tunnel - Eastern End	0.02 miles, 0 locks (< 1 minute)	daily total 1.04 miles, 4 locks (25 minutes)
	Lock 22 (new) New Lock (approx)	0.16 miles, 0 locks (4 minutes)	daily total 1.20 miles, 4 locks (29 minutes)
	Lock 22 Turnover Bridge	0 miles, 1 lock (< 1 minute)	daily total 1.20 miles, 5 locks (29 minutes)
	Pinch Point Winding Hole	0.13 miles, 0 locks (3 minutes)	daily total 1.33 miles, 5 locks (32 minutes)
	Lock 23 (new) New Lock	0.06 miles, 0 locks (1 minute)	daily total 1.39 miles, 5 locks (33 minutes)
	Lock 23 Turnover Bridge	0 miles, 1 lock (< 1 minute)	daily total 1.39 miles, 6 locks (33 minutes)
	St. Johns Bridge (London Road)	0.05 miles, 0 locks (1 minute)	daily total 1.43 miles, 6 locks (34 minutes)
	Lock 24 (new)	0.28 miles, 0 locks	daily total 1.72 miles, 6

